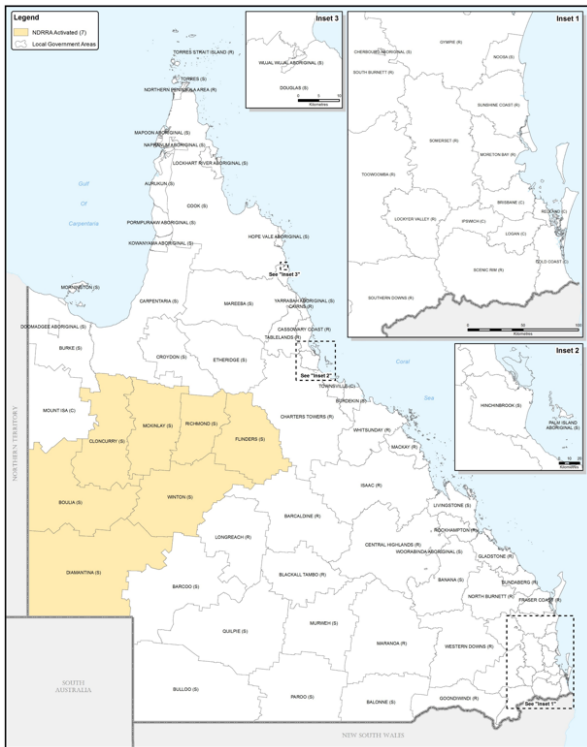


## Disaster Event – Western Queensland Trough, 7-11 March 2016



### Event and Timing –

A strong surface trough brought heavy rainfall and flooding to western Queensland between 7 – 11 March 2016.

### Assistance Activated –

The Minister for Police, Fire and Emergency Services, activated the Commonwealth/State Natural Disaster Relief and Recovery Arrangements (NDRRA).

### NDRRA Relief Measures Activated –

- Counter Disaster Operations
- Restoration of Essential Public Assets

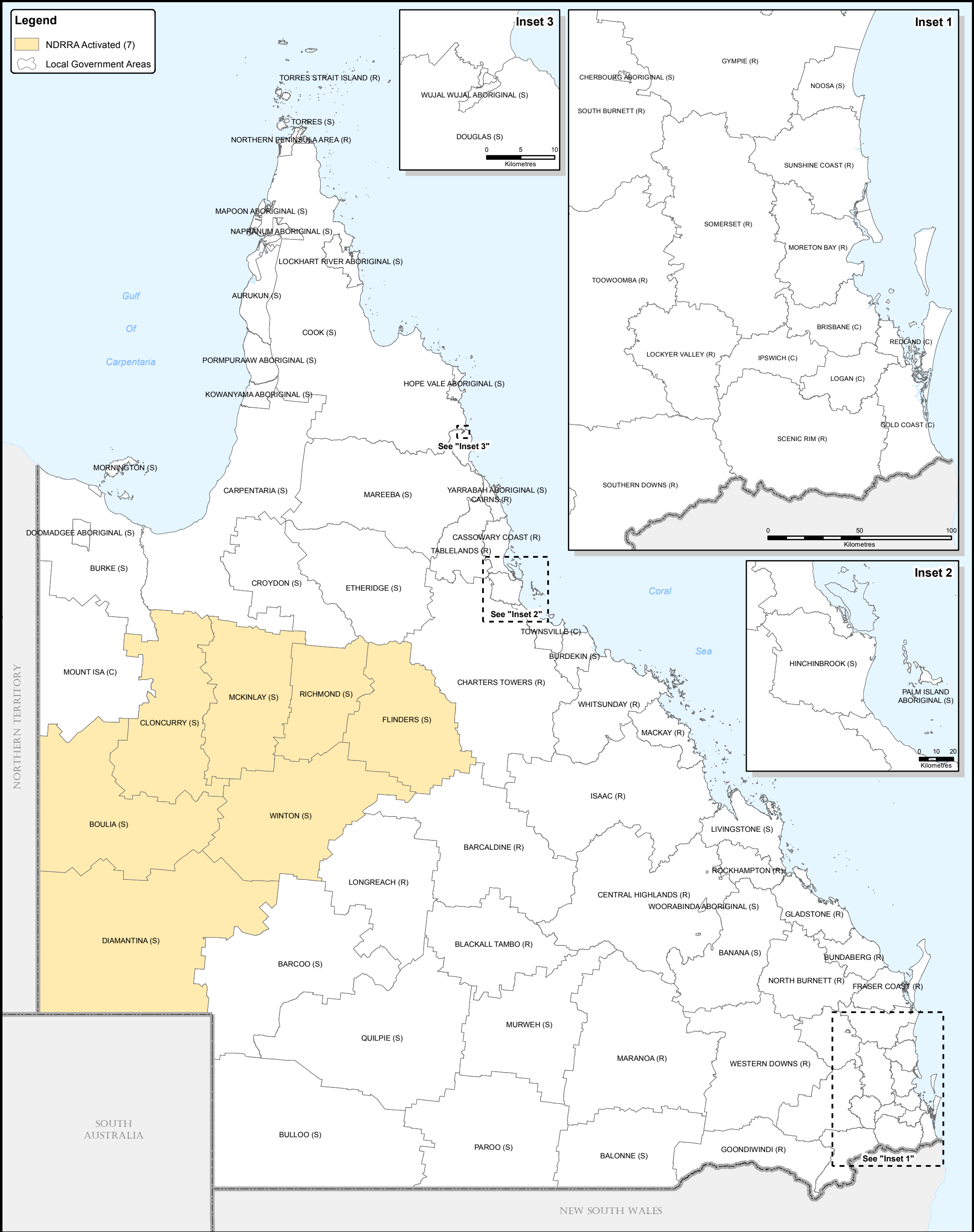
Area formally defined (by the Minister for Police, Fire and Emergency Services) for receipt of NDRRA Relief measures –

*“Communities within Western Queensland region affected by the trough and associated heavy rainfall and flooding, 7 – 11 March 2016”*

LGA	Counter Disaster Operations	Restoration of Essential Public Assets
Boulia Shire Council	✓ activated 23/03/16	✓ activated 23/03/16
Cloncurry Shire Council		✓ activated 18/04/16
Diamantina Shire Council	✓ activated 23/03/16	✓ activated 23/03/16
Flinders Shire Council	✓ activated 04/04/16	✓ activated 04/04/16
McKinlay Shire Council		✓ activated 18/04/16
Richmond Shire Council	✓ activated 04/04/16	✓ activated 04/04/16
Winton Shire Council		✓ activated 04/04/16

**Legend**

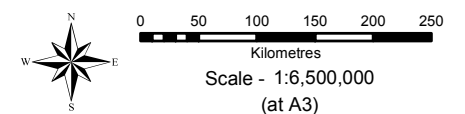
- NDRRA Activated (7)
- Local Government Areas



Queensland Reconstruction Authority  
1800 110 841  
www.qldreconstruction.org.au

## NDRRA Activation as at 20/04/2016

**Western Queensland Trough**  
**7 – 11 March 2016**



**Disclaimer**  
This map has been prepared for QFES. Other users must satisfy themselves that it is accurate and suitable for their purposes. The Queensland Reconstruction Authority does not accept responsibility for any loss or damage that may arise from the use of or reliance on this map.